



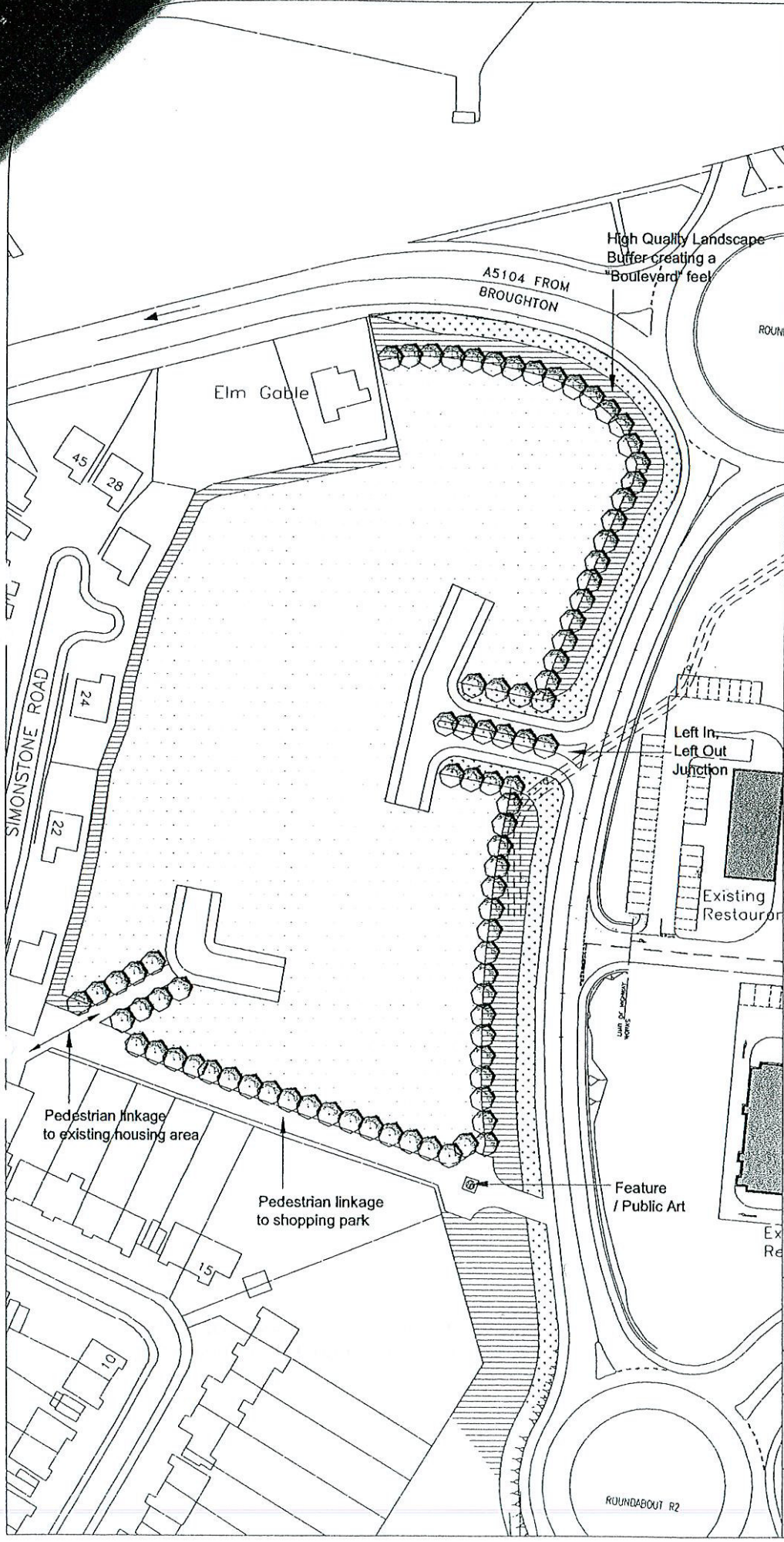


KEY

-  Potential Housing Area (including internal road network)
-  Proposed Trees
-  Proposed Grass / Ground Cover
-  Proposed Amenity Shrub Planting



BROUGHTON

Figure 2

Indicative Masterplan


Scale: 1:1250

Date: Oct 03



**Key**

-  Existing Settlement Boundary
-  Amended Settlement Boundary



-  Policy Addition / Extension
-  Policy Deletion / Reduction

**106**  
**L3**



This map is reproduced from Ordnance Survey material with the permission of Ordnance Survey on behalf of the Controller of Her Majesty's Stationery Office. Crown Copyright. Unauthorised reproduction is illegal. Crown Copyright and map data reproduced by permission of Ordnance Survey. Licence number: 100030754. Flintshire County Council, 2006.

Directorate of Environment and Regeneration,  
Flintshire County Council,  
County Hall, Mold,  
Flintshire, CH7 6NF.

Scale 1:3000  
OS Map SJ.2564

